

# Central Corridor Light Rail Transit

## Downtown St. Paul Construction Update

For September 8–14, 2012



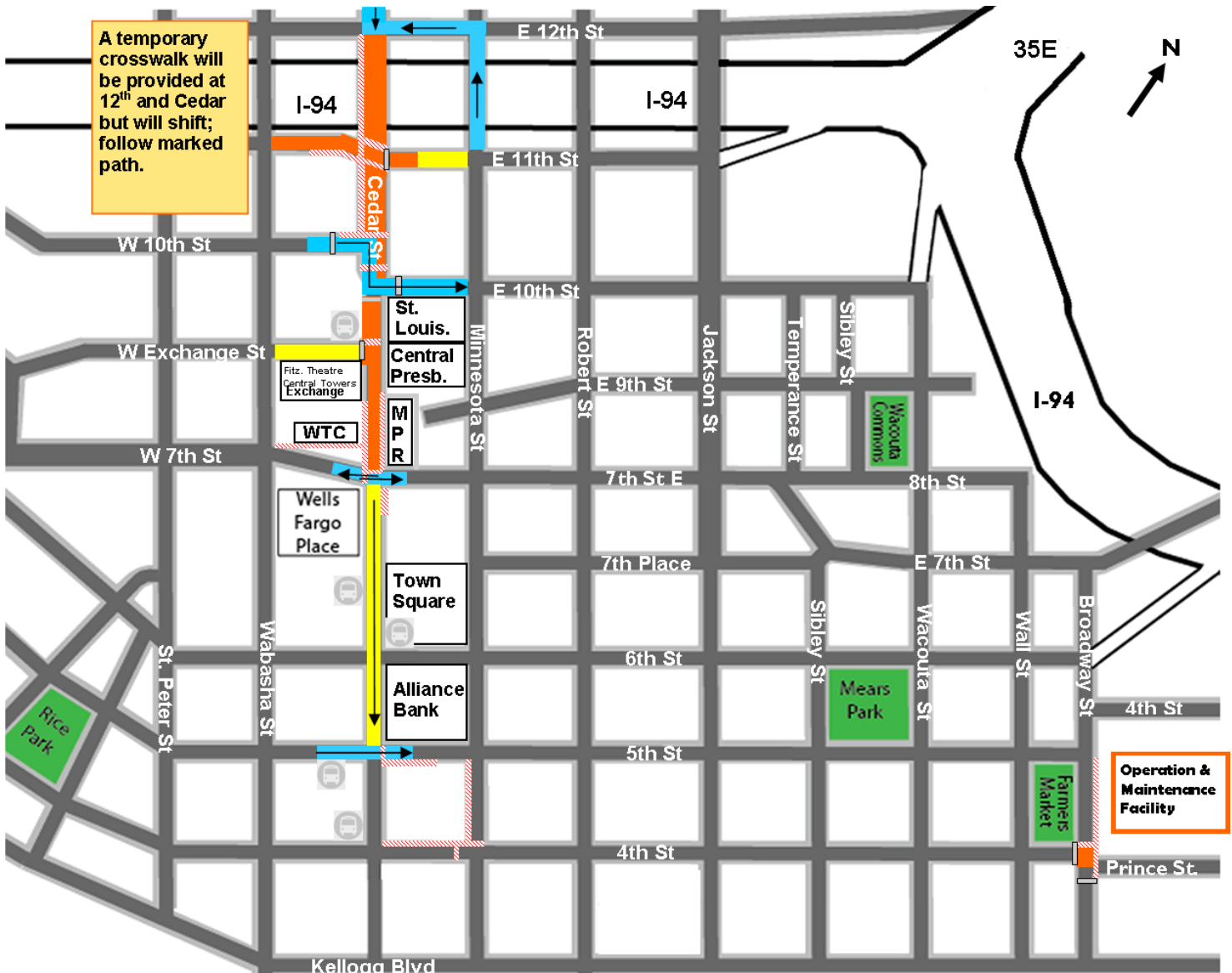
Construction crews install embedded track on Cedar Street between Seventh and Sixth Street. Crews also prepare the grade for the floating slab track on Cedar Street between Tenth and Seventh Street.

### Highlights

- Night-time lane restrictions and ramp closures are scheduled to occur on the I-94/I-35E Commons Area on Sept. 10, 11, 12, 13, 14 & 15 for the Cedar Street Bridge modification work. The lane restrictions and ramp closures will begin at 7:00p.m. daily and will re-open by 6:00a.m. daily. **-NEW**
- Cedar scheduled to close between 7th and 6th Street on Friday, Sept. 7 after 6:00p.m. and Saturday, Sept. 8th. **-NEW**
- 11th Street is scheduled to open late in the week of Sept. 10. **-NEW**
- 10th Street is scheduled to close early in the week of Sept. 17; local access maintained. **-NEW**
- West sidewalk closed on Cedar between south of the Exchange Building and Seventh Street; use sidewalk detour located along the north and east sidewalks of the MPR building. **-NEW**
- Broadway Street closed between Prince Street and Fourth Street; local access maintained. Access to Prince Street will be accessible via Kellogg Boulevard.
- A temporary crosswalk will be provided at 12th and Cedar but will shift; follow marked path.








# Downtown St. Paul

September 8-14, 2012



A temporary crosswalk will be provided at 12th and Cedar but will shift; follow marked path.



-  Some lanes impacted, still open to thru traffic (arrow added to indicate direction of traffic)
-  Road closed to thru traffic, access maintained for businesses & parking ramp/lot
-  Road closed; no vehicle access
-  Sidewalk or crosswalk closed
-  Sidewalk
-  Crosswalk
-  Bus stop location closed

**Traffic and pedestrian modifications until further notice**  
 Businesses are open and accessible via the skyway system and sidewalks.



# Downtown St. Paul, September 8-14, 2012

## Traffic details

Click here for the most current [Cedar Street access map](#) and [Broadway Street access map](#). Map updated as changes to access occur.

- Night-time lane restrictions and ramp closures are scheduled to occur on the I-94/I-35E Commons Area on Sept. 10, 11, 12, 13, 14 & 15 for the Cedar Street Bridge modification work. The lane restrictions and ramp closures will begin at 7:00p.m. daily and will re-open by 6:00a.m. daily. **-NEW**
- Cedar scheduled to close between 7th and 6th Street on Friday, Sept. 7 after 6:00p.m. and Saturday, Sept. 8th. **-NEW**
- 11th Street closed between Wabasha and Minnesota Street. Vehicular traffic is detoured to 10th and Seventh Streets; local access maintained during 11th Street closure. 11th Street is scheduled to open late in the week of Sept. 10. **-NEW**
- 10th Street and Cedar Street intersection opened to one lane eastbound; watch for lane shifts. 10th Street is scheduled to close early in the week of Sept. 17; local access maintained. **-NEW**
- Cedar Street between 12th Street and Old Columbus open to southbound traffic.
- 12th Street between Minnesota and Cedar reduced to one lane westbound; watch for lane shifts.
- Minnesota Street bridge reduced to one lane over I-94; watch for lane shifts.
- Cedar Street closed to vehicular traffic between 12th Street and Seventh Street.
- Exchange closed to thru traffic between Cedar and Wabasha; local access maintained.
- Seventh Street traffic lanes restricted at Cedar; watch for lane shifts.
- Cedar closed to thru traffic between Seventh and Fifth; local access maintained.
- Fifth Street traffic lanes restricted at Cedar; watch for lane shifts.
- Broadway Street closed between Prince Street and Fourth Street; local access maintained. Access to Prince Street will be accessible via Kellogg Boulevard.

## Sidewalk details

- West sidewalk closed on Cedar between just south of the Exchange Building and Seventh Street; use sidewalk detour located along the north and east sidewalks of the MPR building. **-NEW**
- A temporary crosswalk will be provided at 12th and Cedar but will shift; follow marked path.
- West sidewalk closed on Cedar between 12th to 10th Street; use the east sidewalk on Cedar.
- North and south crosswalks closed at 11th Street and Cedar; use mid-block crossing at 10th Street.
- West crosswalk closed at 11th Street and Cedar; use east crosswalk.
- South sidewalk closed at 11th Street between Cedar and 200 feet west of Cedar; use mid-block crossing at 10th Street.
- North sidewalk closed on 10th Street between Cedar and 100 feet west of Cedar; use mid-block crossing at 10th and the south sidewalk.
- North and south crosswalks closed at Cedar and 10th; use mid-block crossing at 10th.
- Sidewalk south of World Trade Center Parking Ramp closed between Cedar and Wabasha.
- South crosswalk closed at Exchange and Cedar; use mid-block crossing at 10th.
- North and west crosswalks closed at Seventh and Cedar; use east or south crosswalks.
- East sidewalk closed on Cedar between Seventh and 100 feet south of Seventh; use west sidewalk.
- East crosswalk closed at Cedar and Fifth; use north, west and south crosswalks and mid-block crossing on Cedar between Sixth and Fifth, just south of the Alliance Bank Center Parking Ramp.
- South Sidewalk on Fifth between Cedar and 200 feet east of Cedar; use north sidewalk.
- North sidewalk closed on Fourth between Cedar and Minnesota; use south sidewalk.
- West sidewalk closed on Minnesota between Fifth and Fourth; use east sidewalk.
- West and north crosswalks closed at intersection of Fourth and Minnesota; use south and east crosswalks.
- East sidewalk closed on Broadway between Fifth and Fourth; use west sidewalk.
- North and east crosswalks closed at Broadway and Fourth, use west and south crosswalks.

## Bus stop relocation details

- Bus stop opened on Fifth between Cedar and Minnesota for routes 21, 53, 54, 61, 63, 64, 65, 70, 74, 265, 275, 294, 350, 351, 353, 361, 364, 417, 480, 484, 489 and 860.
- All bus stops on Cedar closed between 10th and Kellogg.
- Routes 67 and 75 moved from Cedar to St. Peter.

Visit <http://metrotransit.org/construction> for new bus route and bus stop relocation information.





Please don't go around barriers in construction zones. Construction hours will generally be from 7 a.m. to 5 p.m. weekdays, but City Ordinance allows crews to work from 7 a.m. to 10 p.m. seven days a week. **Schedules are subject to changes due to weather and other unforeseen circumstances! Check [www.centralcorridor.org](http://www.centralcorridor.org) frequently for updates.**

**Call the 24-hour construction hotline with comments or concerns on construction  
651-602-1404.**

**For general project questions and comments for downtown St. Paul, contact:**

Community Outreach Coordinator:  
Dana Happel — Office: 651-602-1954 Cell: 612-968-8382  
Email: [dana.happel@metc.state.mn.us](mailto:dana.happel@metc.state.mn.us)



**For Union Depot Project, contact:**

Mortenson Construction Office  
Phone: 763-287-5800  
[www.uniondepot.org](http://www.uniondepot.org)

**For utility service questions, contact:**

**District Energy – Nina Axelson**  
Phone: 651-925-8147  
Email: [nina.axelson@districtenergy.com](mailto:nina.axelson@districtenergy.com)

**St. Paul Regional Water Services –**  
Jerry Strauss  
Phone: 651-266-6268  
After hours dispatch: 651-266-6874  
Email: [jerry.strauss@ci.stpaul.mn.us](mailto:jerry.strauss@ci.stpaul.mn.us)

**Xcel Energy – Dave Madigan**  
Phone: 651-229-2384  
Email: [david.a.madigan@xcelenergy.com](mailto:david.a.madigan@xcelenergy.com)

**St. Paul Public Works – John Maczko**  
Phone: 651-266-6137  
Email: [john.maczko@city.stpaul.mn.us](mailto:john.maczko@city.stpaul.mn.us)

**Please join us for our Monthly Public Construction Meeting held the second Wednesday of every month at 3 p.m.**

**Next meeting: Wednesday, Sept. 12, 2012, 3-4 p.m.**

Alliance Bank Center, Suite 200, 55 East Fifth Street, Saint Paul, MN 55101

**Receive construction updates via email! Visit [www.centralcorridor.org](http://www.centralcorridor.org) and type your email address in the red box at the top left that says Stay Connected for Construction Updates.**

